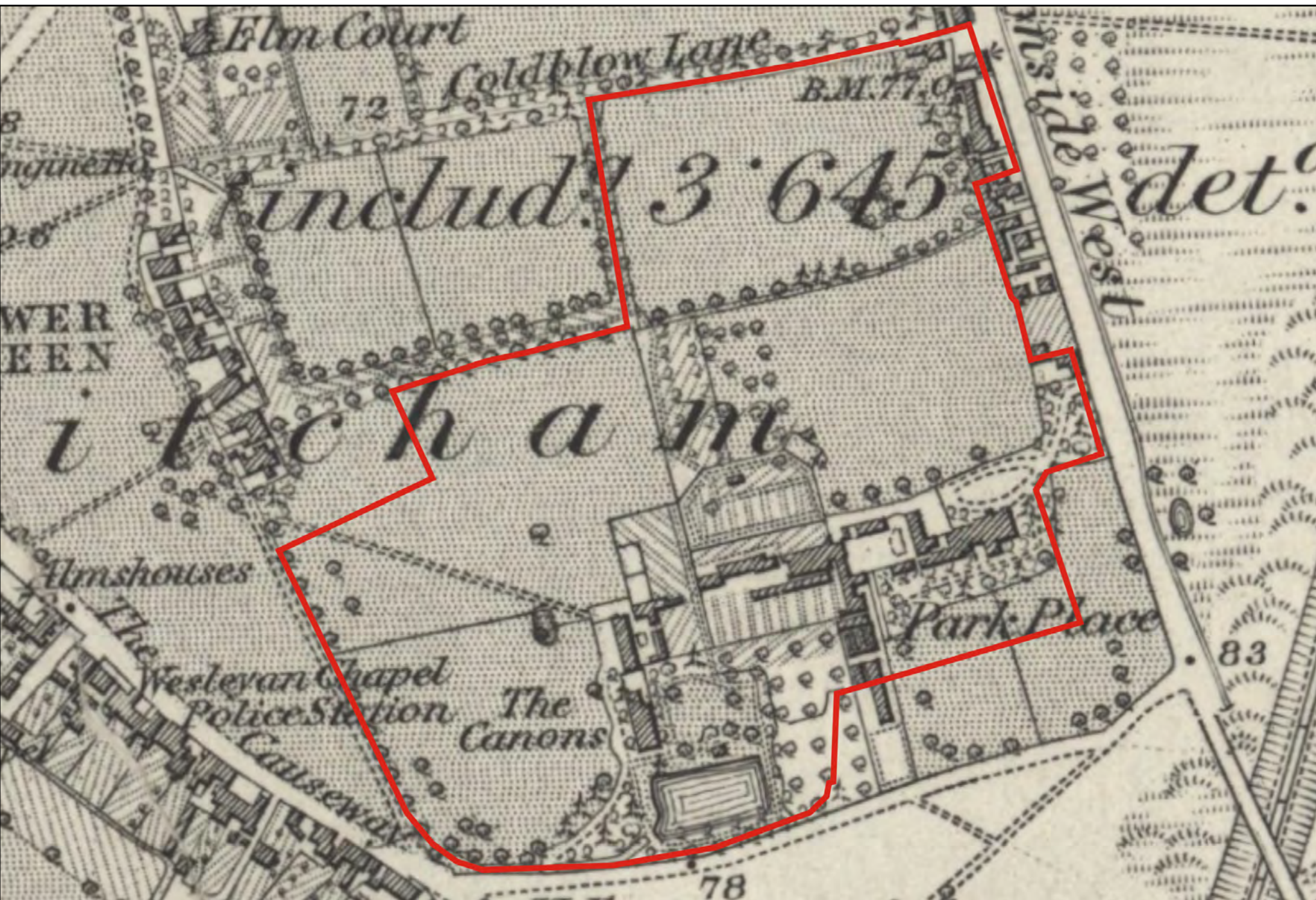
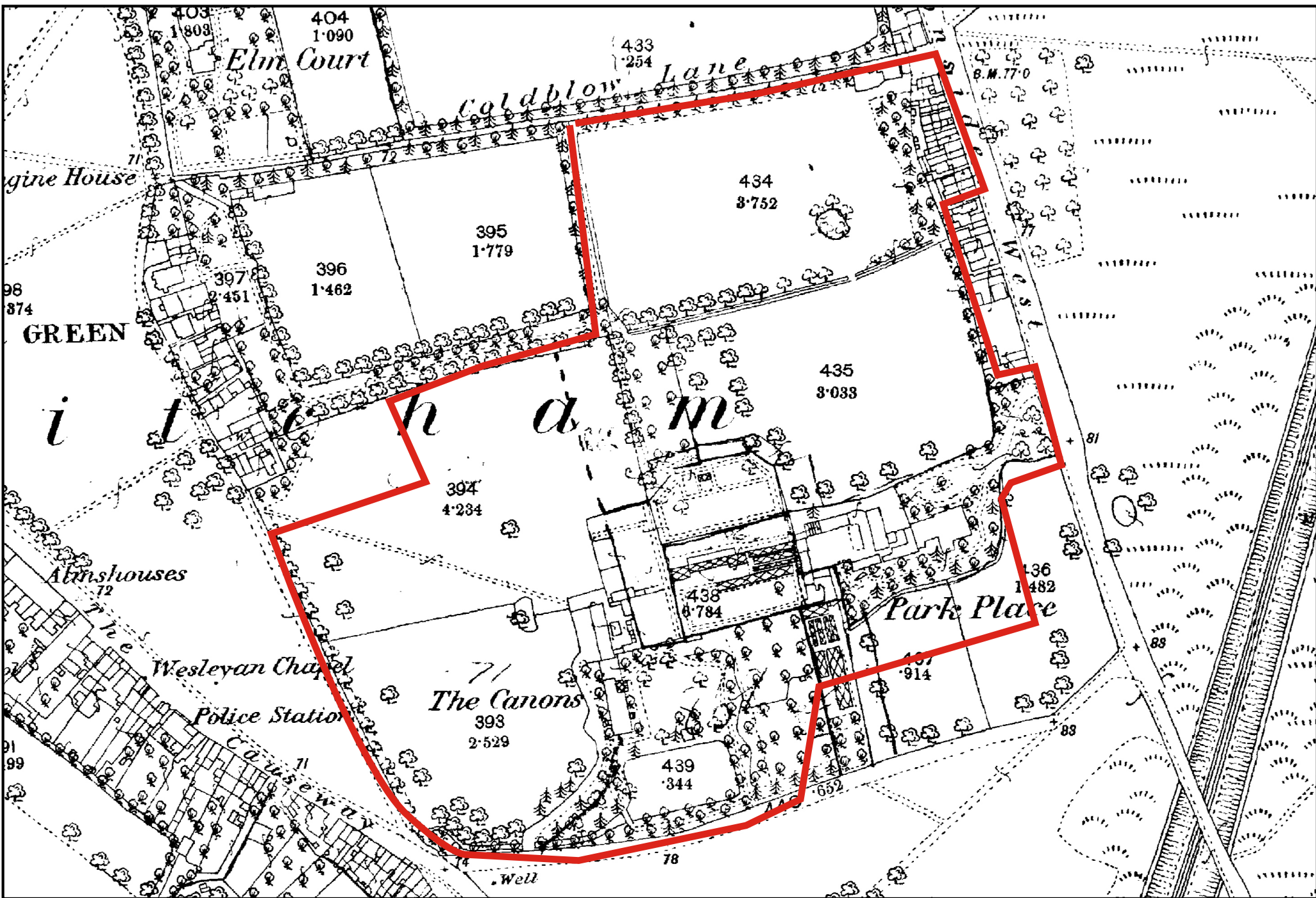


THE CANONS - SITE HISTORY

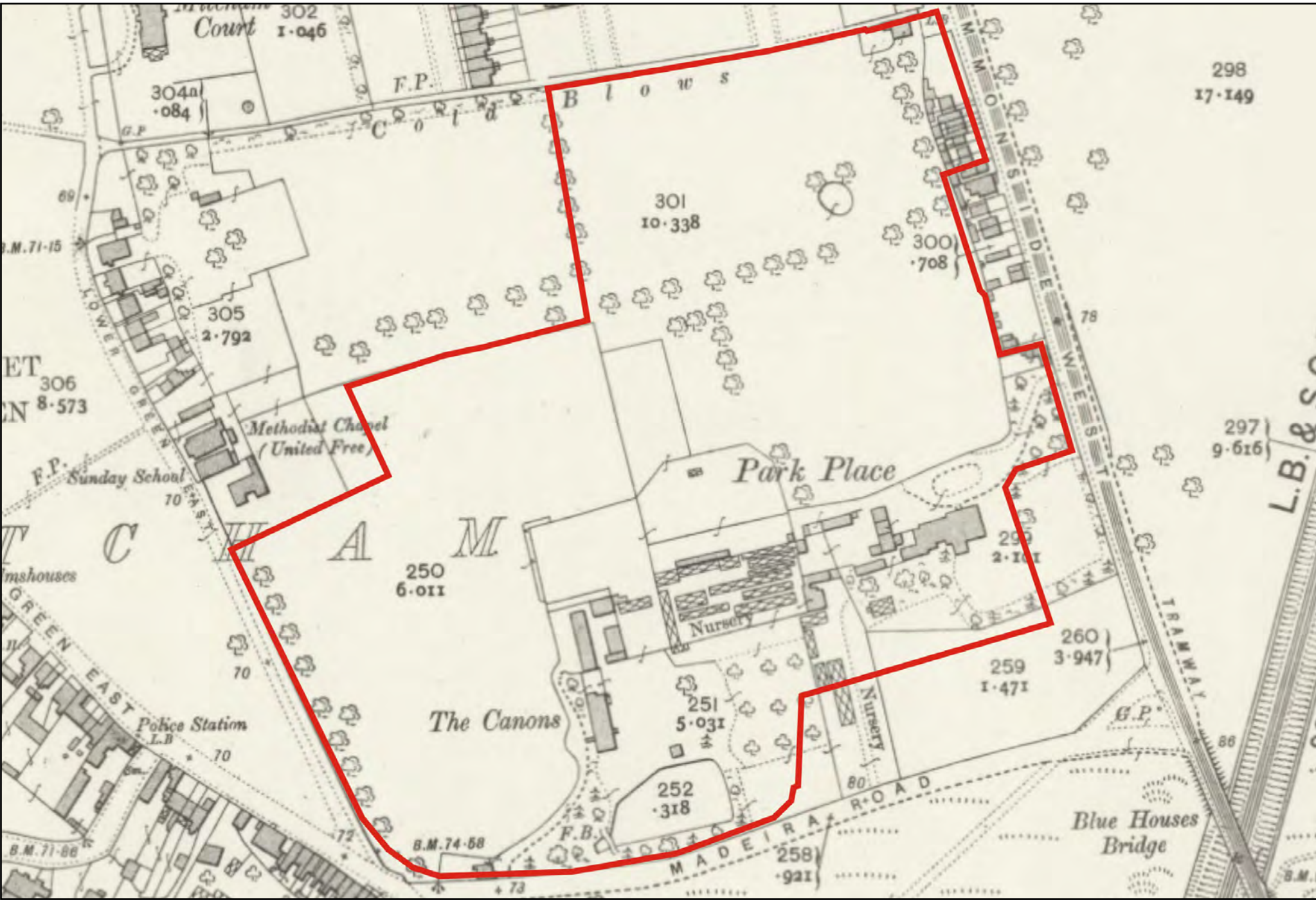
HISTORIC MAP REGRESSION



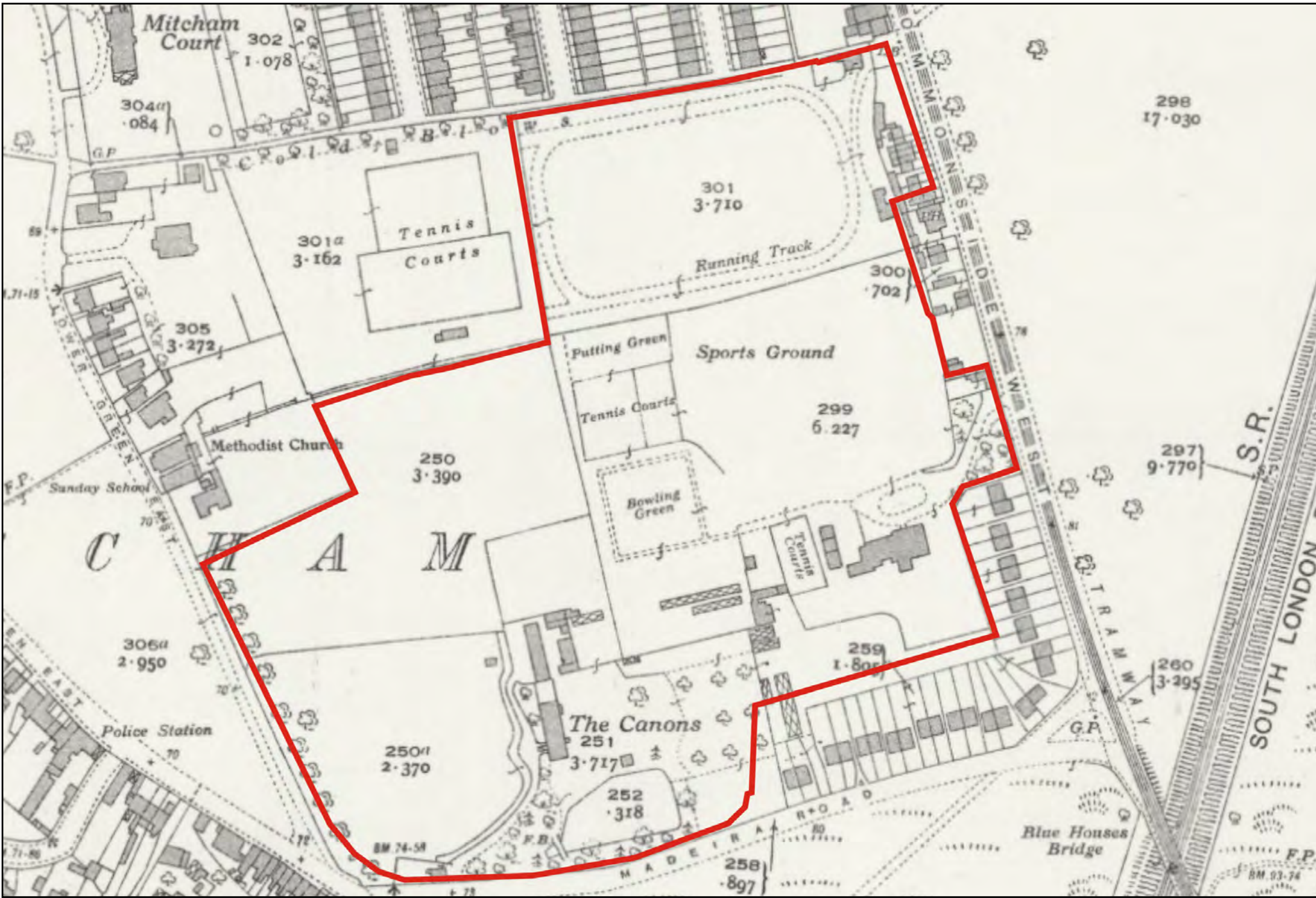
OS County Series: SURREY 1:2,500 1871- © The National Library of Scotland



OS County Series: SURREY 1:2,500 1879 © Crown Copyright 880334597

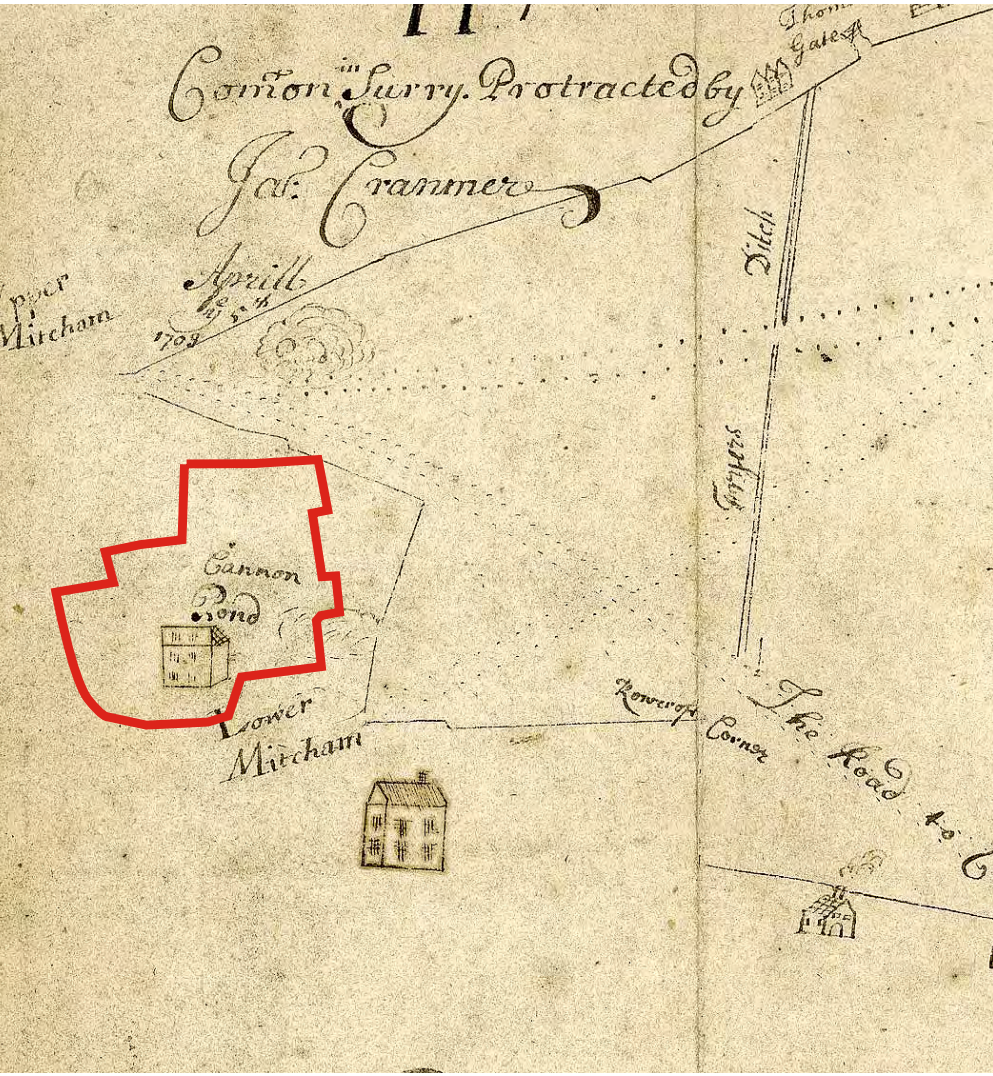


OS County Series: SURREY 1:2,500 1913 - © The National Library of Scotland



OS County Series: SURREY 1:2,500 1935 - © The National Library of Scotland

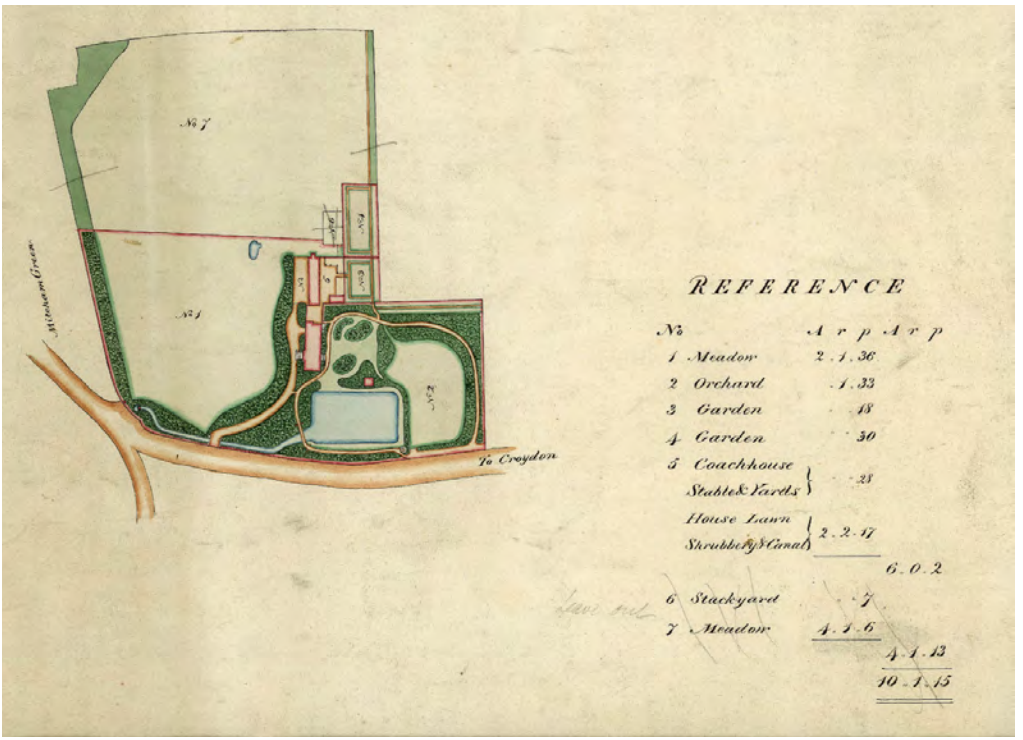

EARLY MAP



Extracts (above / below) from 'Rent Book' of James Cranmer, senior d.1752. This volume (470/1) © Surrey History Centre



Extract (above) from John Rocque's map of Surrey c.1768 © Surrey History Centre



Plan of the Canons, Mitcham and grounds. No date 19th century. c. 1825-50 © Surrey History Centre

1871 OS MAP OVERLAID WITH AERIAL IMAGE



OS County Series: SURREY 1871 map overlaid with Google Earth Aerial Image- Sourced from the National Library of Scotland